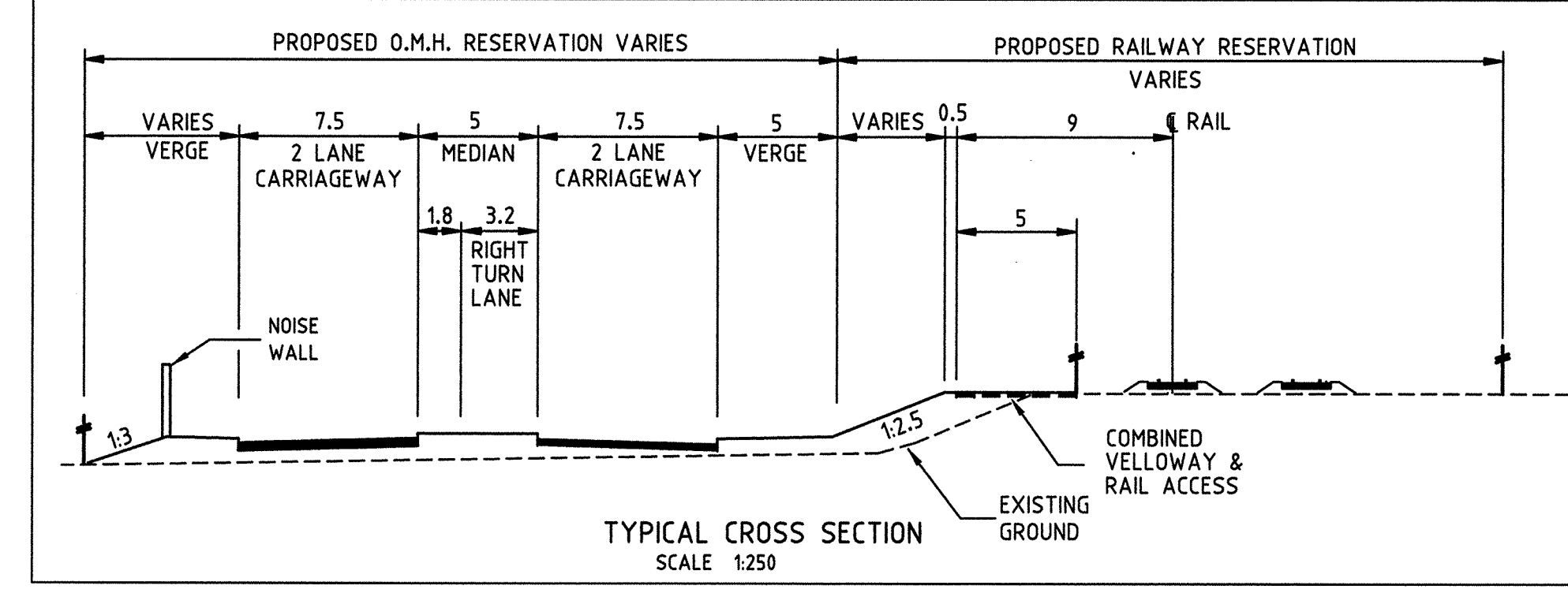
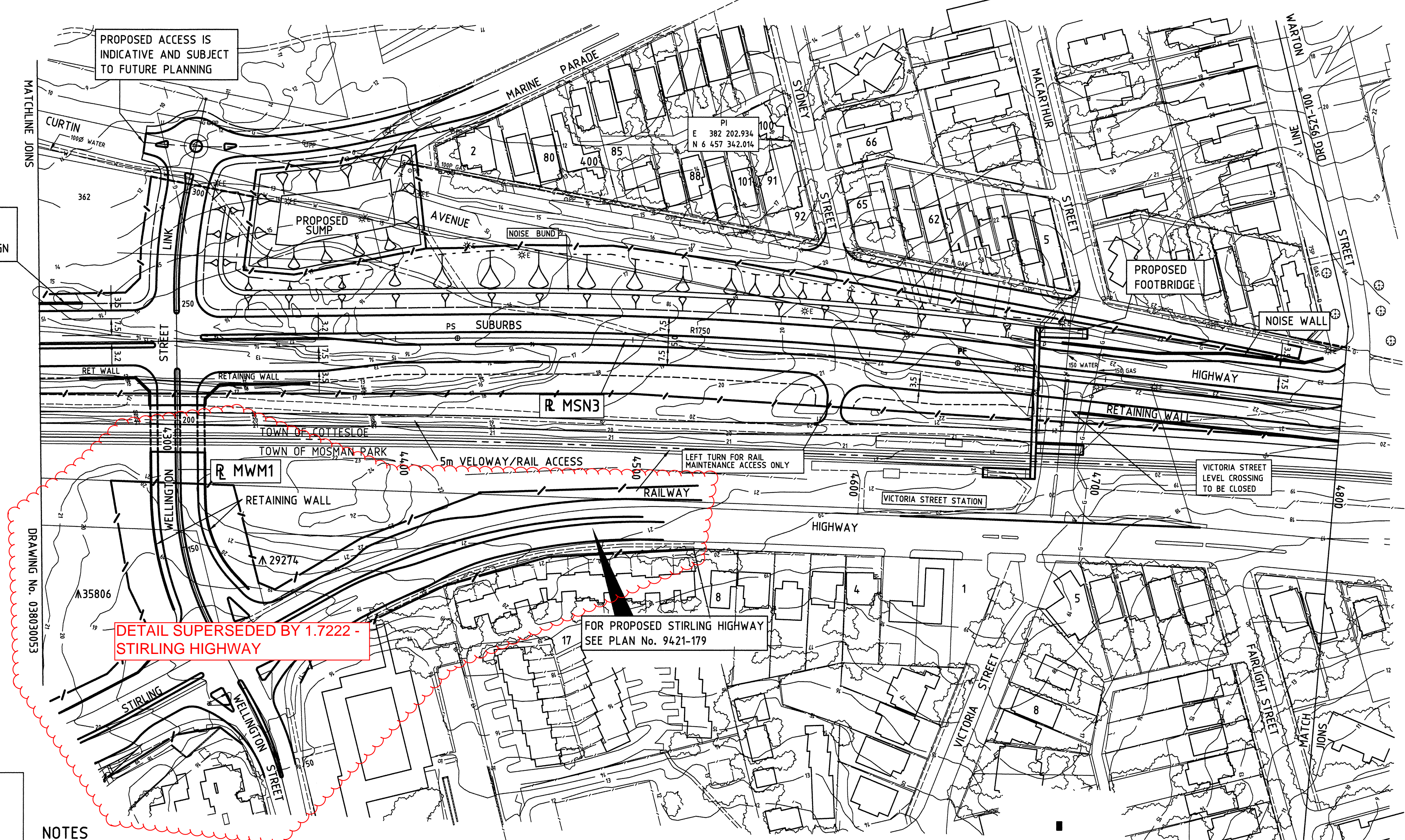
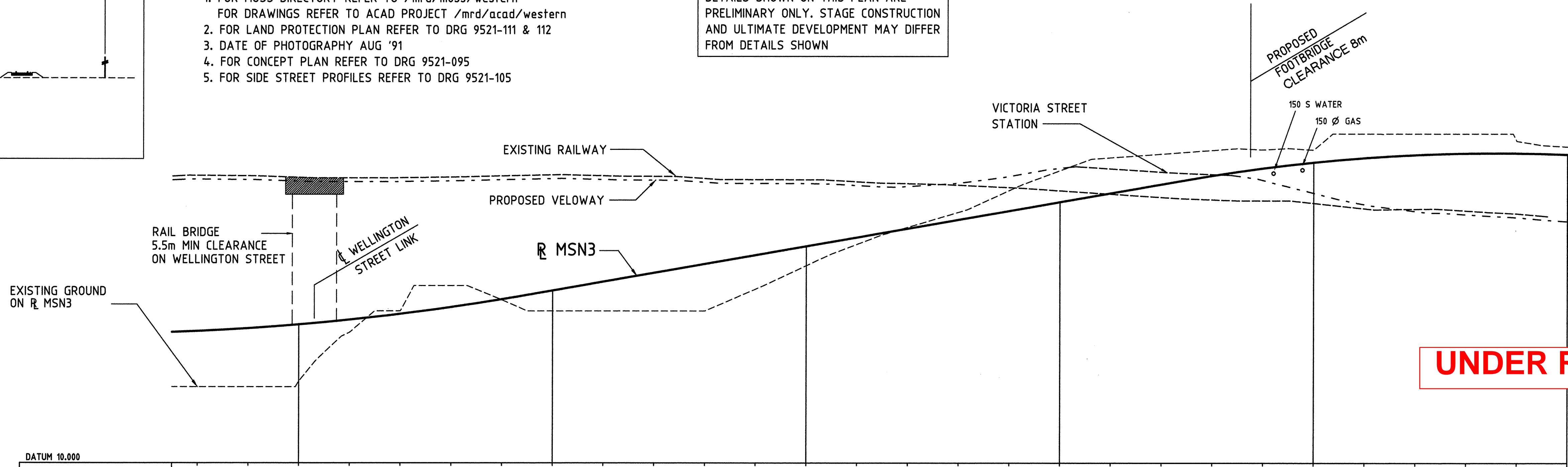


9521-99



- NOTES**
1. FOR MOSS DIRECTORY REFER TO /mrd/moss/western FOR DRAWINGS REFER TO ACAD PROJECT /mrd/acad/western
 2. FOR LAND PROTECTION PLAN REFER TO DRG 9521-111 & 112
 3. DATE OF PHOTOGRAPHY AUG '91
 4. FOR CONCEPT PLAN REFER TO DRG 9521-095
 5. FOR SIDE STREET PROFILES REFER TO DRG 9521-105

DETAILS SHOWN ON THIS PLAN ARE PRELIMINARY ONLY. STAGE CONSTRUCTION AND ULTIMATE DEVELOPMENT MAY DIFFER FROM DETAILS SHOWN



UNDER REVIEW

DATUM 10.000																												
LEVELS ON REFERENCE LINE	15.20	15.31	15.46	15.65	15.88	16.15	16.46	16.81	17.16	17.51	17.86	18.21	18.56	18.91	19.25	19.60	19.95	20.30	20.65	21.00	21.34	21.64	21.87	22.05	22.17	22.23	22.24	22.18
CHAINAGE	4260	4280	4300	4320	4340	4360	4380	4400	4420	4440	4460	4480	4500	4520	4540	4560	4580	4600	4620	4640	4660	4680	4700	4720	4740	4760	4780	4800
VERTICAL ALIGNMENT	140 LVC VPI CHA 4320 ELEV 15.41												1.74%				180 LVC VPI CHA 4740 ELEV 22.750											
HORIZONTAL ALIGNMENT	CURVE RIGHT RAD 1750																											

THIS DRAWING IS AN AMENDMENT OF THE APPROVED DRAWING

AMENDMENTS	No.	DESCRIPTION
1.	1.	EXTENT OF DRAWING AMENDED TO MATCH DRAWING No. 03803053

DESIGNED	DRAWN	CHECKED	EXAMINED	DATE	MICRO DATE	MICROFILM
AJR/V. SINAGRA	AJR/V. SINAGRA	G. MANNING	G. MANNING	1/03/96	15/03/96	90-1486-12
				7/99		13/05/2002

ORIGINAL DRAWING SIZE		IN THE ABSENCE OF THE APPROVED SIGNATURE THIS DRAWING SHALL BE TREATED AS PRELIMINARY	
DATUM	AHD	DESIGNED	DATE
		AJR/V. SINAGRA	1/03/96
		AJR/V. SINAGRA	15/03/96
		G. MANNING	7/99

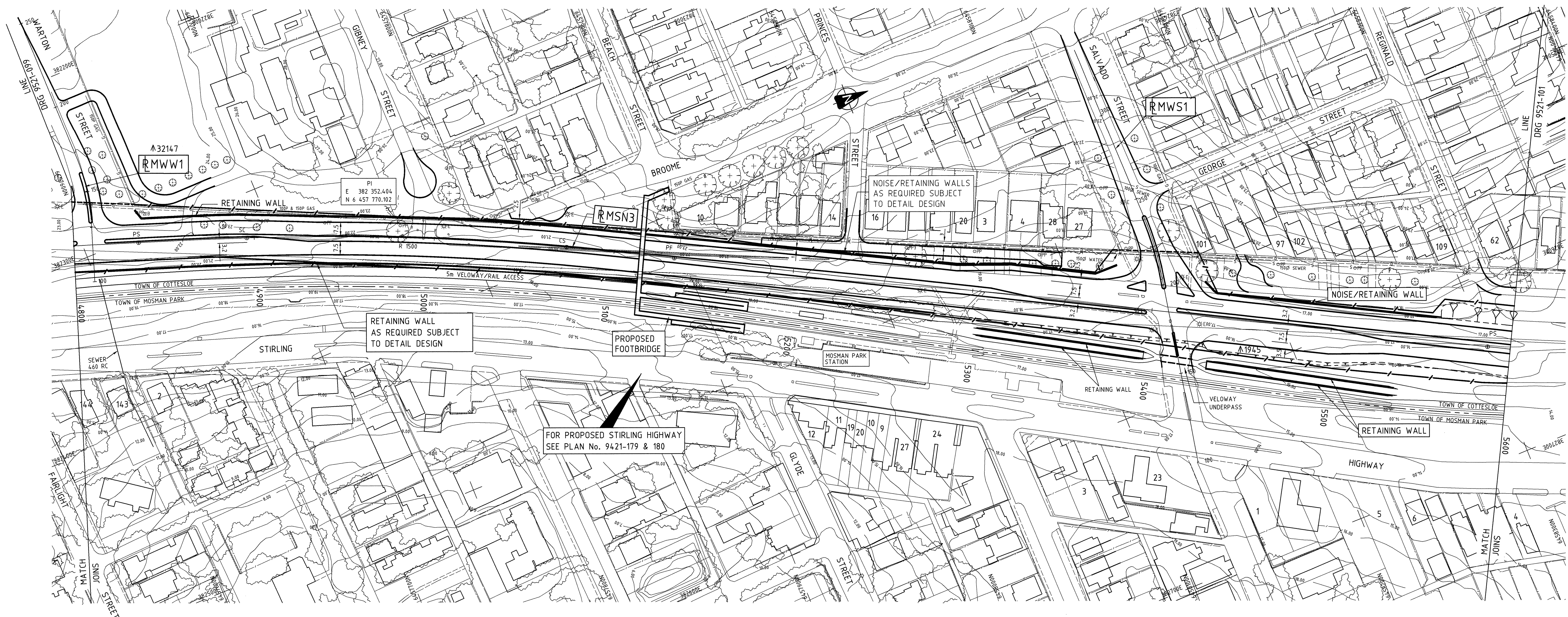
CURTIN AVENUE/PORT BEACH ROAD
CARRIAGEWAY PATTERN AND PROFILE
SOUTH OF WELLINGTON STREET TO WARTON STREET
CHA 4000 TO CHA 4800



METROPOLITAN PLANNING BRANCH
WATERLOO CRES EAST PERTH 6004
Tel. (08) 323 4321 FAX (08) 323 4547

DRAWING TYPE: 04-02
DRAWING NUMBER: 9521-099-1

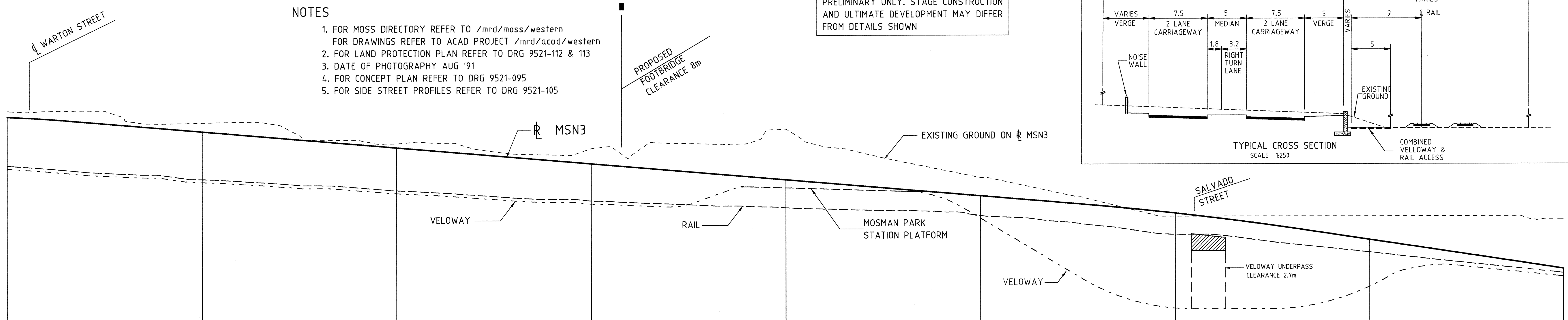
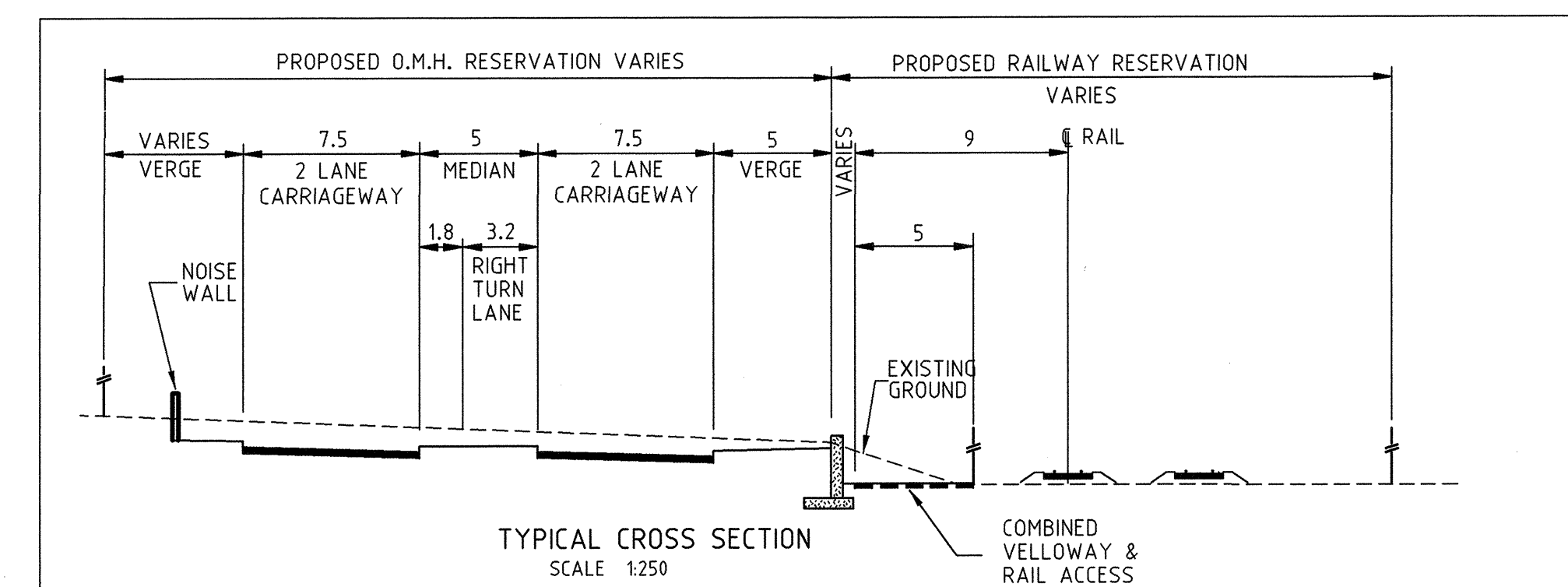
SCALE 1:1000
0 5m 10m 15m 20m 25m 30m 35m 40m 45m 50m 55m 60m 65m 70m 75m 80m 85m 90m 95m 100m



NOTES

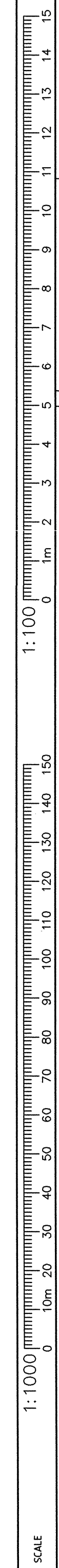
1. FOR MOSS DIRECTORY REFER TO /mrd/moss/western
FOR DRAWINGS REFER TO /ACAD PROJECT /mrd/acad/western
2. FOR LAND PROTECTION PLAN REFER TO DRG 9521-112 & 113
3. DATE OF PHOTOGRAPHY AUG '91
4. FOR CONCEPT PLAN REFER TO DRG 9521-095
5. FOR SIDE STREET PROFILES REFER TO DRG 9521-105

DETAILS SHOWN ON THIS PLAN ARE PRELIMINARY ONLY. STAGE CONSTRUCTION AND ULTIMATE DEVELOPMENT MAY DIFFER FROM DETAILS SHOWN



DATUM 11.000																																									
LEVELS ON REFERENCE LINE	22.18	22.07	21.91	21.75	21.58	21.41	21.24	21.08	20.91	20.74	20.58	20.41	20.24	20.07	19.91	19.74	19.57	19.40	19.24	19.07	18.90	18.74	18.57	18.40	18.23	18.07	17.90	17.73	17.56	17.37	17.16	16.93	16.67	16.39	16.10	15.80	15.50	15.20	14.90	14.60	14.30
CHAINAGE	4800	4820	4840	4860	4880	4900	4920	4940	4960	4980	5000	5020	5040	5060	5080	5100	5120	5140	5160	5180	5200	5220	5240	5260	5280	5300	5320	5340	5360	5380	5400	5420	5440	5460	5480	5500	5520	5540	5560	5580	5600
VERTICAL ALIGNMENT	-0.84%																120 LVC VPI CHA 5410 ELEV 17.146												-1.50%												
HORIZONTAL ALIGNMENT	60 TRANSITION				CURVE RIGHT RAD 1500												60 TRANSITION				60 TRANS																				

UNDER REVIEW BY DEPARTMENT OF PLANNING



THIS DRAWING IS AN AMENDMENT OF THE APPROVED DRAWING

ANNOTATIONS No. DESCRIPTION EXAMINED AUTHORIZED DATE MICRO DATE	ORIGINAL DRAWING SIZE B1 DATUM AHD GRID AGD84 FILE NO 90-1486-12 MICROFILM 13 MAY 2002	IN THE ABSENCE OF THE APPROVED SIGNATURE THIS DRAWING SHALL BE TREATED AS PRELIMINARY NAMES PRINTED IN FULL DATE SIGNATURES DATE DESIGNED A.JR./V.SINAGRA 1/03/96 DRAWN J.P.W./V.SINAGRA 05/03/96 CHECKED G.J. Manning 1/99 EXAMINED	AUTHORIZED RECOMMENDED APPROVED DATE 12/7/99 DATE 5/02	CURTIN AVENUE/PORT BEACH ROAD CARRAGEWAY PATTERN AND PROFILE WARTON STREET TO NORTH OF SALVADO STREET CHA 4800 TO CHA 5600 LOCAL AUTHORITY (116) TOWN OF COTTESLOE		METROPOLITAN PLANNING BRANCH WATERLOO CRES EAST PERTH 6004 TEL (08) 323 4321 FAX (08) 323 4547 DRAWING TYPE 04-02 DRAWING NUMBER 9521-100 AMEND.
--	--	---	--	--	--	---



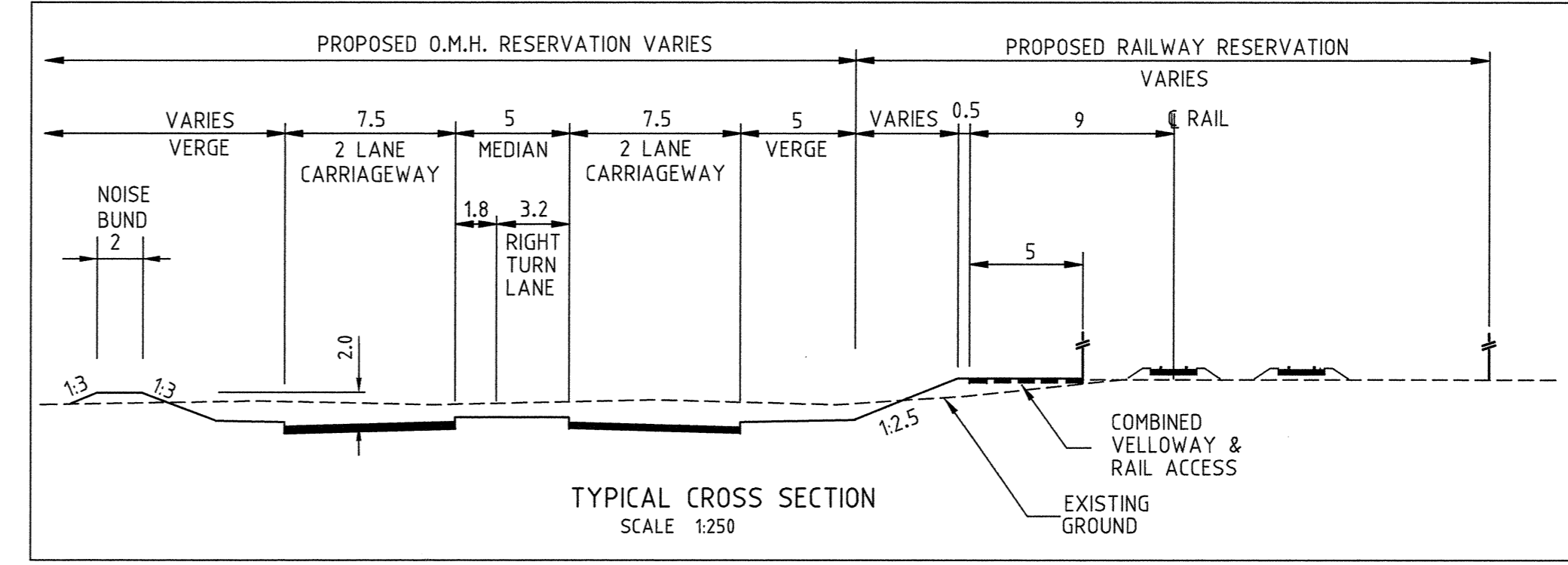
FOR PROPOSED STIRLING HIGHWAY
SEE PLAN No. 9421-180

DETAILS SHOWN ON THIS PLAN ARE
PRELIMINARY ONLY. STAGE CONSTRUCTION
AND ULTIMATE DEVELOPMENT MAY DIFFER
FROM DETAILS SHOWN

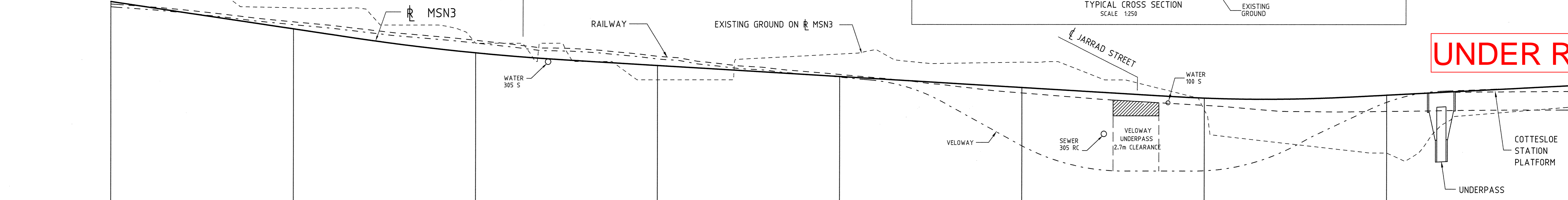
PROPOSED MODIFICATION
TO FOOTBRIDGE

NOTES

1. FOR MOSS DIRECTORY REFER TO /mrd/moss/western
FOR DRAWINGS REFER TO ACAD PROJECT /mrd/acad/western
2. FOR LAND PROTECTION PLAN REFER TO DRG 9521-113 & 114
3. DATE OF PHOTOGRAPHY AUG '91
4. FOR CONCEPT PLAN REFER TO DRG 9521-095
5. FOR SIDE STREET PROFILES REFER TO DRG 9521-105 & 106



UNDER REVIEW




LEVELS ON REFERENCE LINE	CHAINAGE	VERTICAL ALIGNMENT	HORIZONTAL ALIGNMENT
14.30	5600	-1.50%	60 TRANSITION
14.00	5620		
13.70	5640	120 LVC VPI CHA 5790 ELEV 11.444	CURVE LEFT RAD 800
13.40	5660		
13.10	5680		
12.80	5700		
12.50	5720		
12.20	5740		
11.93	5760		
11.69	5780		
11.48	5800		
11.30	5820		
11.15	5840		
11.03	5860		
10.91	5880		
10.79	5900		
10.67	5920		
10.55	5940		
10.43	5960		
10.31	5980		
10.19	6000	100 LVC VPI CHA 6230 ELEV 8.806	60 TRANSITION
10.07	6020		
9.95	6040		
9.83	6060		
9.71	6080		
9.59	6100		
9.47	6120		
9.35	6140		
9.23	6160		
9.11	6180		
9.01	6200		
8.96	6220		
8.95	6240		
8.98	6260		
9.07	6280		
9.17	6300		
9.27	6320		
9.38	6340		
9.48	6360	CURVE RIGHT RAD 800	
9.59	6380		
9.69	6400		

THIS DRAWING IS AN AMENDMENT OF THE APPROVED DRAWING

NO.	DESCRIPTION	EXAMINED	AUTHORIZED	DATE	MICRO DATE

ORIGINAL DRAWING SIZE	B1	IN THE ABSENCE OF THE APPROVED SIGNATURE THIS DRAWING SHALL BE TREATED AS PRELIMINARY
DATE	AM	DESIGNED
1/03/96	AJR/V.SINAGRA	1/03/96
DATE	AGDBL	DRAWN
05/03/96	JPW/V.SINAGRA	05/03/96
DATE	FILE NO	CHECKED
13 MAY 2002	90-1486-12	
DATE	MICROFILM	APPROVED

CURTIN AVENUE/PORT BEACH ROAD
CARRIAGEWAY PATTERN AND PROFILE
REGINALD STREET TO NORTH OF JARRAD STREET
CHA 5600 TO CHA 6400



METROPOLITAN PLANNING BRANCH
WATERLOO CRES EAST PERTH 6004
TEL (08) 323 4321 FAX (08) 323 4547

DRAWING TYPE: 04-02
DRAWING NUMBER: 9521-101

SCALE 1:1000
0 10m 20 30 40 50 60 70 80 90 100 110 120 130 140 150

